

ASSAM LEGISLATIVE ASSEMBLY AUTUMN SESSION—2024
REPLIES OF WRITTEN ASSEMBLY QUESTION NO. 245
DATE OF REPLY- 30/08/2024

Sub: Eviction

Name of MLA: Shri. ASHRAFUL HUSSAIN :

Will the Minister of Revenue and Disaster Management Department be pleased to state :

- (a) How many people have been evicted in Assam from Government land during the 2016-2021 ? Give the details of each and every eviction drive with place of eviction and date.
- (b) How many people have been evicted in Assam from Government land from May 20, 2022 to till now under this Government ? Furnish details and number of people evicted in eviction drive with place of eviction and date.
- (c) How many evicted people have been given rehabilitation by the Government since 2021 ?
- (d) How many people have died during the eviction since 2016 ? Furnish details of the deceased.
- (e) Are the evicted people qualifying for the land titles under the Mission Basundhara Scheme ? If yes. how many people from the evicted got under the Basundhara ?
- (f) How many people don't have any land titles in Assam ? Furnish district wise landless people's data.
- (g) In the last 10 years, how many people lost homes in the floods and erosion ? How many of them are given land and rehabilitation ? Furnish district wise data.

ANSWER

Hon'ble Minister, Revenue & Disaster Management, Sri Jogen Mohan would like to state:

As per the reports received from the 23 District Commissioners of the State :

- (a) 4766 families have been evicted in Assam from Government land during 2016-2021. Details of each and every eviction drive with place of eviction and date are enclosed at annexure "A" (Via Online)
- (b) 5854 families have been evicted in Assam from Government land from May 20, 2022 to till now under this Government. Details of each and every eviction drive with place of eviction and date are enclosed at annexure "A" (Via Online)
- (c) 630 families have been given rehabilitation by the Government since 2021. Details are enclosed at annexure "A" (Via Online)
- (d) 4 People have died during the eviction since 2016. Details of deceased are enclosed at annexure "A" (Via Online)
- (e) Those evicted people, who have applied and also qualifying for the land titles under the Mission Basundhara Scheme have been given land titles.
- (f) 1,83,524 people don't have any land titles in Assam. Details of deceased are enclosed at annexure "A" (Via Online)
- (g) In the last 10 years, 17,390 people lost homes in the floods and erosion. 1563 of them are given land and rehabilitation. Moreover, Rehabilitation Grant (RG) as per SDRF norms has also been provided to few affected people. Details of the flood and erosion affected people are enclosed at annexure "A" (Via Online).



GOVERNMENT OF ASSAM
OFFICE OF THE DISTRICT COMMISSIONER:..... BARPETA

Address:
Ward No.5, PO-Barpeta, PS- Barpeta
PIN-781301

Contact details:
Ph No-03665-252129
Email- dc-barpeta@nic.in

No. BRSE-03/2017/149

Date: - 23/08/2024

To,

The Joint Secretary to the Govt. of Assam
Revenue & DM (S&S) Department
Dispur, Guwahati-06.

Sub: - Furnishing reply to Assembly Question Dy. No 19 to be asked by Ashraful Hussain,
Hon'ble MLA.


Sir,

With reference to the subject cited above, I have the honour to furnish herewith reply of Assembly Question Dy. No 19 to be asked by Ashraful Hussain, Hon'ble MLA in respect of Barpeta District as follows:

- a. During the year 2016-2021, 81 Nos. of people of 12 Nos. families have been evicted on 11-08-2020 under Kalgachia Revenue Circle.
During the year 2016-2021, 207 Nos. people of 41 Nos. families have been evicted from the village of Katajhar Pathar on 14-12-2020 and 103 Nos. of people of 17 Nos. families have been evicted from the village Satbhanir tup on 16-02-2020 under Barnagar Revenue Circle.
- b. During the year of 2022-2024, 265 Nos. people of 72 Nos. families have been evicted from the village of Khudnabari on 03-12-2022 and 88 Nos. peoples of 22 families have been evicted from the village Domoni on 03/12/2022 and 70 Nos. peoples of 17 families have been evicted from the Barpeta Road Town on 12-03-2022 under Barnagar Revenue Circle and 45 Nos. families have been evicted from Govt. land at Satrakanara NC 12 No. seat on 26-12-2022 under Baghbar Revenue Circle.
- c. No families have been rehabilitated by the Govt. since 2021. All 45 Nos. of evicted families have been shifted to their own patta land under Baghbar Revenue Circle.
- d. No peoples have been died during the eviction since 2016 under Barpeta District.
- e. Indigenous landless people satisfying Mission Basundhara 2.0 guidelines have been given land titles.
- f. Indigenous landless people who have applied in Mission Basundhara 2.0 and have fulfilled Mission Basundhara 2.0 criteria were given allotment/settlement.
- g. 2952 families lost their home due to erosion and flood during last 10 years under Barpeta District. Financial assistance were provided to each affected family. Those who have applied through Mission Basundhara 2.0 were considered.

Submitted for favour of your kind information and necessary action.

Yours faithfully,


Addl. District Commissioner,
Barpeta



GOVT OF ASSAM
OFFICE OF THE DISTRICT COMMISSIONER: BONGAIGAON
(REVENUE BRANCH)

Tele No. (03664)-230889(O)/230891(R)

E-mail: dc-bongaigaon@nic.in

E-78883/111

Dated Bongaigaon 23rd Aug/2024.

To,

**The Joint Secretary to the Govt. of Assam,
 Revenue & DM (S & S) Dept, Dispur, Guwahati-06**

Sub: Reply of Assembly Question Dy. No. 19 to be asked by Sri. Ashraful Hussain, Hon'ble MLA.

Ref: No. E-542384/2024 dated 21/08/2024.

Sir,

With reference to the subject cited above, I have the honour to submit reply of Assembly Question Dy. No. 19 to be asked by Sri. Ashraful Hussain, Hon'ble MLA as under:

- a) During the period 2016-2021, 119 no. of families have been evicted from Govt. land (VGR) measuring 63B-0K-3L in vill- Hokodoba Pt-I under Boitamari Revenue Circle on 03/05/2017.
- b) One institution namely Jamiah Darul Uloom Ambari Tilapara Madrassa was evicted from May 20' 2022 to till now under this Government. No people were evicted as it was an institution.
- c) Nil
- d) Nil
- e) The evicted people are not landless and have their own patta land. Hence, they do not qualify for land titles under Mission Basundhara Scheme.
- f) Nil
- g) In the last 10 years 3904 nos. of families lost homes in floods and erosion. No land and rehabilitation was provided since they were not landless.

This is for favour of your kind information and necessary action.

Yours faithfully,

Signed by

Apurba Kumar Nath, District Commissioner (Rev)

Bongaigaon.

Date: 23-08-2024 19:18:09

Dated Bongaigaon 23rd Aug/2024.

Memo No. E-78883/111-A

Copy to:-

CA to DC Bongaigaon, for kind appraisal of the District Commissioner, Bongaigaon.

(e-signed)

Addl. District Commissioner (Rev)
Bongaigaon

GOVERNMENT. OF ASSAM
OFFICE OF THE DISTRICT COMMISSIONER::: CACHAR::: SILCHAR
(REVENUE BRANCH)

NO.CRC.56/2024/05

Dated : Silchar the 23rd Aug/2024.

To,

The Joint Secretary to the Govt. of Assam,
Revenue & D.M Department,
Dispur, Guwahati-06.

Sub :- Furnishing of reply to the Original Unstarred Assembly Question D. No. 19 to be asked by Shri Ashraful Hussain, Hon'ble MLA, Assam.

Ref:- E-542384/2024, dtd. 21/08/2024.

Sir,

In inviting a reference to the subject and letter number cited above, I have the honor to furnish below the required reply in respect of Cachar District to Original Unstarred Assembly Question D. No. 19 to be asked by Shri Ashraful Hussain, Hon'ble MLA, Assam.

- a) Nil.
 - b) Total 15 nos. of families have been evicted from Govt. Khas land from 20th May, 2022 to till date at Bhaga Bazar, Mouza- Bangram, Ph- Davidsonabad. During said eviction, there were approximately 42 nos. of people have been evicted.
 - c) Nil.
 - d) Nil.
 - e) Nil.
 - f) Total 1195 Nos. of families are landless in Cachar District.
 - g) Total 254 nos. of families have lost home in flood and erosions during last 10 years, out of which 15 nos. of families were provided financial assistants @ 1.00Lakh from CM Relief Fund and 09 nos. of families have been rehabilitated.
- This is for favour of your kind information and necessary action.

Yours faithfully,

Khangum
Addl. District Commissioner
Cachar Silchar. *MM 23/8/24*

Memo No.CRC.56/2024/05

Copy to :-

Dated Silchar the 23rd Aug/2024.

1. The Addl. District Commissioner, Cachar, Nodal Officer, Assembly Question for information and necessary action.
2. P.A to D.C, Cachar for kind appraisal of the District Commissioner.

Sd/-
Addl. District Commissioner
Cachar Silchar.



GOVT.OF ASSAM

OFFICE OF THE DISTRICT COMMISSIONER :::::: CHARAIDEO

No. E.RKG-31/724/2023-RKG-CRD/78672/

Dated 23/08/2024

To,

The Joint Secretary to the Govt. of Assam
Revenue & Disaster Management (S&S) Department.

Sub: Regarding Assembly Question No. 19 to be asked by Shri. Ashraful Hussain.

Ref: File No. E-542384/2024

Dated 21st August 2024.

Sir,

With reference to the subject cited above, I have the honour to furnish herewith the reply to the Original Unstarred Assembly Question **Dy No. 19**, to be asked by Shri. Ashraful Hussain Hon'ble MLA in respect of Charaideo District as follows:

(a) How many people evicted in Assam from Govt. land during the 2016-2021? Give the details of each and every eviction drive with place of eviction and date.

Ans: Total 54 Nos. of people have been evicted in Charaideo District during 2016-2021. The details of eviction is furnished below:

Sl no	Date of Eviction	Name of the Revenue Circle	Name Of Institute/Place	Total area free from encroachment	Total No of People
1	24/08/2021	Mahmora Rev. Circle	Milon Gaon Panchayat	07 B-00K-15L	No dwelling houses have been affected during the eviction. However tea cultivated land belonging to 07 no of people have been cleared during the eviction.
2	12/12/2021		Ushapur Play Ground	01 B-00K-00L	0
3	02/03/2019		Moran Town(Road Reservation)	07B-03K-12L	Portions of commercial plots (temporary in Nature)belonging to 35 Nos. of people have been cleared during the eviction.
4	22/11/2018		Moran Town(Road Reserve)	04B-01K-09L	Portions of commercial plots (temporary in Nature)belonging to 18 Nos. of people have been cleared during the eviction.

(b) How many people evicted in Assam from Govt. land from May 20, 2022 to till now under this Govt.? Furnish details and No. of people evicted in eviction drive with place of eviction and date.

Ans: There has been no eviction of any people from Govt. land from May 20, 2022 to till now under the jurisdiction of Charaideo District.

(c) How many evicted people have been given rehabilitation by the Govt. since 2021?

Ans: Since 2021 only two eviction drive done under Charaideo District where no people have been affected as no houses/ livelihood affected.

(d) How many people have died during the eviction since 2016 ? Furnish details of the deceased.

Ans: No people have died during the eviction since 2016 under the jurisdiction of Charaideo District.

(e) Are the evicted people qualifying for the land Titles under the Mission Basundhara Scheme? If Yes, How many people from the evicted got under the Basundhara ?

Ans. No evicted person have applied under Mission Basundhara Scheme.

(f) How many people don't have any land titles in Assam? Furnish District wise landless people's data.

Ans. There are about 5904 (approx.) landless families under the jurisdiction of Charaideo District.

(g) In the last 10 Years, how many lost homes in the floods and erosion? How many of them are given land and rehabilitations? Furnish District wise data.

Ans. In the last 10 years no people have lost their homes due to floods and erosion under the jurisdiction of Charaideo District. So the question of rehabilitation does not arise.

Yours faithfully,

Signed by
Nibedan Das Patowary
Date: 23-08-2024 19:20:09
District Commissioner
Charaideo



GOVT. OF ASSAM
OFFICE OF THE DISTRICT COMMISSIONER :: DARRANG :: MANGALDAI
(LAND SETTLEMENT BRANCH)

Tel : 03713 222135 :: Fax - 03713 222800, Email : dc-darrang@nic.in. Website : <http://www.darrang.nic.in>

No. DRS.13/2018/pt/168

Dated Mangaldai, the 22nd Aug, 2021

To

The Joint Secretary to the Govt. of Assam,
Revenue & D.M. Department,
Dispur, Guwahati-6

Sub : Reply of Assembly Question Dy. No. 19 to be asked by Hon'ble MLA Shri
Ashraful Hussain.

Ref : Govt. letter No.E. 542384/2024, dtd. 21.08.2024.

Sir,

With reference to the subject cited above, I have the honour to furnish the reply of Assembly Question Dy. No. 19 to be asked by Hon'ble MLA Shri Ashraful Hussain as mentioned below for favour of your kind information and necessary action.

- a. During 2016-2021, under Darrang district, on 20.09.2021 and 23.09.2021, 2051 nos. of families have been evicted from No. 1 Dhalpur, No. 2 Dhalpur and No. 3 Dhalpur of Sipajhar Revenue Circle.
- b. Under Darrang district, from May 20, 2022 to till now 253 nos. of people of Duliapara Grant village and N.C. Nanglichar Orang National Forest of Dalgaon Revenue Circle have been evicted.
- c. 1891 nos. of families who have been evicted under Sipajhar Revenue Circle have been shifted to Dalgaon and Pub-Mangaldai Revenue Circle. The process of shifting of the remaining 160 families is going on. Under Dalgaon Revenue Circle, the 253 people were evicted, have been given rehabilitation.
- d. Since 2016, two persons under Sipajhar Revenue Circle have died during the eviction process. They are 1. Mainul Hoque, S/o- Makbul and 2. Seikh Farid, S/o- Khalek.
- e. The matter regarding eligibility of the evicted persons for land titles in Assam is sub-judice in the Hon'ble High Court.
- f. The no. of persons under Darrang district who don't have any land titles in Assam could not be determined.
- g. In the last 10 years 46 families have lost their homes due to flood and 1 family has lost its home for erosion. Arrangements have been made for compensation to these families.

This is for favour of your kind information and necessary action.

Yours faithfully

Addl. District Commissioner (Rev.)
Darrang, Mangaldai



GOVT OF ASSAM
OFFICE OF THE DISTRICT COMMISSIONER :: DHEMAJI DISTRICT :: DHEMAJI
(email: dc-dhemaji@nic.in)

No. DEN 15/2015-20/Pt II/

Dated Dhemaji the 23.08.2024

To,

The Joint Secretary to the Govt. of Assam,
Revenue & Disaster Management Department, Dispur, Guwahati 06.

Sub: Submission of replies to the Assembly Question Dy. No.19

Ref: Letter No DBPD.542384/2024 dtd. 21.08.2024

Sir,

With reference to the above, I have the honour to furnish herewith the replies to the Assembly Question Dy. No. 19 to be asked by Hon'ble MLA, Shri Ashraful Hussain for favour of information and necessary action.

REPLIES :

(a) Eviction operation in the district from 2016- 2021 as follows:

Sl No.	Name of Revenue Circle	Families evicted	Remarks
01	Dhemaji	Nil	Nil
02	Gogamukh	Nil	Evicted 57 nos of small shops from nation Highways reserved land
03	Sissiborgaon	Nil	Evicted 46 nos of small shops from nation Highways reserved land (04 K 02 K 01 L)
04	Jonai	14 nos	Evicted from govt land on 03.12.2021 in Simen chapori (02 B 04K 00 L)

(b) No people or families have been evicted in Dhemaji from May 2022 till date.

(c) Nil

(d) Nil

(e) No

(f) Families that does not have land title in Dhemaji district as follows:

Sl No	Name of Revenue Circle	Families with no land title	Remarks
01	Dhemaji	4000	11 nos NC villages
02	Gogamukh	4891	
03	Sissiborgaon	3300	
04	Jonai	55	

(g) In last 10 years, number people lost homes in flood and erosion as follows:

Sl No	Name of Revenue Circle	Families lost home due to erosion & flood	Families given land and rehabilitation
01	Dhemaji	31	31
02	Gogamukh	NIL	Nil
03	Sissiborgaon	270	270
04	Jonai	983	741

Yours faithfully,



Addl. District Commissioner (Rev),
Dhemaji.



GOVT. OF ASSAM
OFFICE OF THE DISTRICT COMMISSIONER OF DHUBRI ::::::::::: DHUBRI .
(LAND SETTLEMENT BRANCH)

No. RM-17/55/2023-LREV-DBB/

Date 23/08/2024

To,

The Joint Secretary to the Govt of Assam,
Revenue & DM Department,
Dispur, Guwahati-6

Sub: - Submission of replies to Assembly Question Dy No. 19 to be asked by Shri Ashraful Hussain, Hon'ble MLA.

Ref: Your letter No. E-542384/2024 dtd. 21/08/2024.

Sir,

With reference to the subject cited above, I have the honour to furnish below the replies to the Assembly Question Dy No. 19 to be asked by Shri Ashraful Hussain, Hon'ble MLA in respect of Dhubri District for your kind information and necessary action.

Replies:

(a) Revenue Circle wise data of eviction from govt. land during 2016-2021 is shown below.

Revenue Circle	Village	No. of people evicted	Land	Date of eviction
Gauripur	Alomganj	7	0B-3K-10L	19/10/2020
	Gauripur Town	13	0B-0K-5.08L & 0B-0K-7L	12/11/2021 & 9/5/2017
Agomani	Bishkhowa Pt-III	13	2B-3K-0L	29/10/2021
Athani	Gutipara Pt-II & Boyzeralga Pt-IV	17	0B-2K-0L & 1B-1K-5L	6/11/2020 & 26/10/2021
Chapar	Chandardinga	301	74B-3K-10L	28/12/2016
	Jalikura	36	12B-3K-4L	10/2/2016
	NH-31	594	2B-0K-18L	22/12/2016

(b) Revenue Circle wise data of eviction from govt. land from May,20,2022 to till now under this government is shown below.

Revenue Circle	Village	No. of people evicted	Land	Date of eviction
Gauripur	Gauripur Town, Alomganj, Dumardaha	80	70B-0K-0L	2/2/2024
Bilasipara	Khudigaon Pt-II	895	1000B-0K-0L	29/12/2023
Bilasipara	Kaslertari Pt-I	57	5B-0K-0L	16/12/2023
Bilasipara	Sagunmari Pt-II	10	8B-4K-6L	20/1/2024
Bilasipara	Kajaikata Pt-V	3	2B-0K-0L	6/5/2024
Chapar	Arearjhar Pt-I, Charubakhra Jungle Block, Chirakuti Pt-I, Geravita, Hatipota Pt-I, Hatipota Pt-II	158		2/8/2024

- (c) Revenue Circle wise data regarding evicted people have been given rehabilitation since 2021 is shown below.

Revenue Circle	People has been given rehabilitation
Agomani	13 nos. family at village Bishkhowa Pt-II
Bilasipara	209 nos. Family have been given allotment of land and rest of the evicted have been shifted at other dags of the same village.

- (d) No people have died during the eviction since 2016.

- (e) Relates to Govt.

- (f) Revenue Circle wise data regarding people with land titles is shown below.

Revenue Circle	Landless people/ family
Gauripur	268 nos.
Dhubri	624 nos.
Golakganj	562 nos.
Agomani	2875 nos.
Athani	1305 nos.
Bilasipara	1720 nos.
Chapar	1300 nos.

- (g) Revenue Circle wise data regarding people have lost homes in the floods and erosion in the last 10 years and rehabilitation thereof is shown below

Revenue Circle	No. of family lost homes in the floods and erosion	No. of family have given rehabilitation
Dhubri	131 nos.	62 nos.
Golakganj	73 nos.	Not landless
Athani	654 nos.	Not landless
Chapar	87 nos.	Not landless
South Salmara	73 nos.	Not landless

Yours faithfully



Addl. District Commissioner (R)
23/8/24 Dhubri



GOVERNMENT OF ASSAM
OFFICE OF THE DISTRICT COMMISSIONER::: DIBRUGARH DISTRICT
DIBRUGARH

NO: ENC/59/2023-ENC-DBR

Dated Dibrugarh the 23th Aug,2023

To,

The Joint Secretary to the Govt. of Assam
Revenue & Disaster Management Department

Sub :Reply to Assembly question Dy. No.Dy. 19 to be asked by Hon'ble MLA Sri Ashraful Hussain.

Ref :E-542384/2024 Dated Dispur the 21-08-2024 from Joint Secretary to the Govt. of Assam Revenue & Disaster Management Department

Sir,

With reference to the above, I have the honour to submit herewith the reply to Assembly Question No. Dy. No. 19 as sought for vide the letter under reference to be asked by Hon'ble MLA Sri. Ashraful Hussain as follows:

Answer to Question No. (a)

No any personof Dibrugarh district has been evicted from govt. land during 2016-21

Answer to Question No. (b)

No any personof Dibrugarh district has been evicted from govt. Land from 20th May 2022 to till now.

Answer to Question No. (C)

Not applicable.

Answer to Question No. (d)

Not applicable.

Answer to Question No. (e)

Not applicable.

Answer to Question No. (f)


Sl No	Circle Office	No. of Landless People	Total no of 13,409 nos of landless people in Dibrugarh District.
1	Dibrugarh east	283	
2	Dibrugarh west	2716	
3	Chabua	435	
4	Tengakhat	4235	
5	Naharkatia	Information not available	
6	Tingkhong	2857	
7	Moran	2883	

Answer to Question No. (g)

Sl No	Circle Office	No. of People who lost home in flood and erosion	No. of People who were Rehabilitated
1	Dibrugarh east	104	Nil
2	Dibrugarh west	Nil	Nil
3	Chabua	440	Nil
4	Tengakhat	20	Nil
5	Naharkatia	16	Nil
6	Tingkhong	Nil	Nil
7	Moran	20	Nil
Total		600	

This is for your kind information and necessary action.

Yours' faithfully,



**Addl. District Commissioner (Rev)
Dibrugarh**



GOVT OF ASSAM
OFFICE OF THE DISTRICT COMMISSIONER
GOALPARA (ASSAM)
(REVENUE BRANCH)

☎ 03663- 240030 / 240028
No. GRS.2/AQ/2024/251

FAX – 240314

e-mail: dc-goalpara@nic.in
Dated 22nd August,2024

From: Addl. District Commissioner
Goalpara

To: The Joint Secretary to the Govt. of Assam
Revenue & Disaster Management (S&S) Department.
Dispur, Guwahati-06

Sub: Submission of replies to the Provisional Starred Assembly Question Dy. No.19 to be asked by Sri
Ashraful Hussain, Hon'ble MLA.

Ref: No. E-542384/2024, dated 21/08/2024.

Sir,

With reference to the subject above, I have the honour to furnish below the replies to the Provisional Starred Assembly Question Dy. No. 19 to be asked by Sri Ashraful Hussain, Hon'ble MLA in respect of Goalpara District, as sought for vide letter quoted under reference, for favour of your kind information and necessary action.

(A)

Name of Circle	SI No.	Place of eviction	Date of eviction	Family evicted	Area
Dudhnoi Revenue Circle	1	Nil	Nil	Nil	Nil
Rangjuli Revenue Circle	1	Nil	Nil	Nil	Nil
Matia Revenue Circle	1	Nil	Nil	Nil	Nil
Balijana Revenue Circle	1	Kalpani	12/03/2017	28 Nos.	02B-00K-00L
	2	Urpada Beel	18/03/2017	16 Nos.	35B-00K-00L
	3	Kalpani Chandamari	25/03/2017	15Nos.	07B-00K-00L
	4	Bhalukdubi Pt-4	18/12/2020	79 Nos.	51B-01K-05L
	5	Jungle Block Pt-2	05/01/2021	47 Nos.	02B-00K-00L
	6	Kharmuza	22/12/2021	09 Nos.	00B—03K-19L
Lakhipur Revenue Circle	1	Nil			

(B)

Name of Circle	SI No.	Place of eviction	Date of eviction	Family evicted/people	Area
Dudhnoi Revenue Circle	1	Tengabari		5 Nos. Families	20B-00K-05L
Rangjuli Revenue Circle	1	Nil	Nil	Nil	Nil
Matia Revenue Circle	1	Nil	Nil	Nil	Nil
Balijana Revenue Circle	1	Ambari	19/11/2022	54 Nos.	
	2	Kharboja	22/11/2023	35 Nos.	
	3	Baladmari Pt-I	22/11/2023	06Nos.	
Lakhipur Revenue Circle	1	Puthimari(Chunari)	24/08/2022	68 Nos.	31B-02K-17L

(C)

Name of Circle	SI No.	Rehabilitation since 2021
Dudhnoi Revenue Circle	1	Nil
Rangjuli Revenue Circle	1	Nil
Matia Revenue Circle	1	Nil
Balijana Revenue Circle	1	Nil
Lakhipur Revenue Circle	1	Nil

(D)

Name of Circle	Sl No.	People died during the eviction since 2016
Dudhnoi Revenue Circle	1	Nil
Rangjuli Revenue Circle	1	Nil
Matia Revenue Circle	1	Nil
Balijana Revenue Circle	1	Nil
Lakhipur Revenue Circle	1	Nil

(E)

Name of Circle	Sl No.	People qualifying for the land title under MB scheme.
Dudhnoi Revenue Circle	1	No
Rangjuli Revenue Circle	1	Nil
Matia Revenue Circle	1	Nil
Balijana Revenue Circle	1	No
Lakhipur Revenue Circle	1	Nil


(F)

Name of Circle	Sl No.	Circle wise Landless people's data
Dudhnoi Revenue Circle	1	4142 persons
Rangjuli Revenue Circle	1	722 Nos.(Approx.)
Matia Revenue Circle	1	1066 families (Approx.)
Balijana Revenue Circle	1	Nil
Lakhipur Revenue Circle	1	4617 Nos.

(G)

Name of Circle	Sl No.	People lost homes in the floods and erosion last 10 years with rehabilitation
Dudhnoi Revenue Circle	1	Nil
Rangjuli Revenue Circle	1	Nil
Matia Revenue Circle	1	Nil
Balijana Revenue Circle	1	117 families lost homes
Lakhipur Revenue Circle	1	Many people lost their homes in the flood and erosion but no rehabilitation was given.

Yours faithfully,


Addl. District Commissioner
Goalpara
Dated 22nd August, 2024

Memo No. GRS.2/AQ/2024/ 251 - A
Copy to:

C.A. to D.C. for kind appraisal of the District Commissioner, Goalpara.


Addl. District Commissioner
Goalpara



GOVERNMENT OF ASSAM
OFFICE OF THE DISTRICT COMMISSIONER: GOLAGHAT
(REVENUE SETTLEMENT BRANCH)

Email:dc-golaghat@nic.in

Ph.03774-280222

No. NO.GRS.04/2023/

Dated Golaghat, the /08/ 2024

To,

The Joint Secretary to the Govt. of Assam,
Revenue Disaster Management Department,
Dispur, Guwahati-6

Sub: Reply of Assam Legislative Assembly Question Dy. No.19 asked by Shri Ashraful Hussain, Hon'ble MLA.

Ref: Letter No.E-542384/2024 Dtd.21/08/2024.

Sir,

With reference to the subject cited above, I have the honour to submit herewith the reply of Assembly Question received from Shri Ashraful Hussain, Hon'ble MLA for favour of your kind information and necessary action.

a) There is no evicted person from Government land in respect of Golaghat district during 2016-2021.

b) The details of evicted families from Government land in respect of Golaghat district from may 20,2022 till date under this Government are as follows:

(i) Under Golaghat Rev Circle,on 20/01/2023 ,15(fifteen) numbers of families had been evicted in ward No:2,Golaghat Town.

(ii) Under Sarupathar Rev Circle, on 01/03/2023,total 20 numbers of people from 6(six) families had been evicted in No.1 Padumoni Gaon.

c) Does not arise.

d) Does not arise.

e) Does not arise.

f) Total numbers of landless families in Golaghat district is:1166.

g) In last 10 years,total 126 numbers of families have lost homes in flood and erosion in Golaghat district.Proposals have been submitted for rehabilitation of the homeless people.

Yours faithfully,

Addl. District Commissioner
Golaghat.

GOVT. OF ASSAM
OFFICE OF THE DEPUTY COMMISSIONER
HAILAKANDI
(Revenue Branch)

Dated: Hailakandi the 22nd August/2024

No.HRC.39/2021/98
To,

The Joint Secretary to the Govt.of Assam
Revenue (Reforms) & D.M Department
Janata Bhawan, Dispur, Guwhati -6

Sub:- Original Unstarred Assembly Question Dy No.19 to be asked by Shri Ashraful Hussain,
Hon'ble MLA

Ref.: Govt. Letter No. E-542384/2024 Dated 21/08/2024

Sir,

With reference to the subject cited above, I have the honour to furnish below the point wise information (as sought for) to the Assembly Question Dy No.19 to be asked by Shri Ashraful Hussain, Hon'ble MLA in respect of Hailakandi District for kind information & necessary action.

- (a) The eviction drive was not carried out during the year 2016-2021 in Hailakandi District. Hence the report treated as nil.
- (b) The eviction drive was not carried out from 20/05/2022 to till date in Hailakandi District. Hence the report treated as nil.
- (c) N/A for Hailakandi District.
- (d) N/A for Hailakandi District.
- (e) N/A for Hailakandi District.
- (f) Approx 4048 families does not have land titles under Hailakandi district.
- (g) In the last 10 years 6 nos. of families became landless due to river erosion and 952 nos. of families lost their homes due to flood in Hailakandi District. The land and rehabilitation have been given as per SDRF norms.

Yours faithfully,

Addl. Deputy Commissioner (Rev.),
Hailakandi

Dated: Hailakandi the 22nd August/2024

Memo No.HRC.39/2021/98-A

Copy to:-

1. The Addl. Director of Land Records & Surveys etc. Assam, Rupnagar, Guwahati -32 for information.
2. CA to DC for kind appraisal of the Deputy Commissioner, Hailakandi.

Addl. Deputy Commissioner (Rev.),
Hailakandi



GOVT. OF ASSAM

OFFICE OF THE DISTRICT COMMISSIONER:: JORHAT DISTRICT::: JORHAT.
(Revenue Settlement Branch)

NO.JRS-32/2020

To

Dated Jorhat the 22nd August-2024

The Joint Secretary to the Govt. of Assam,
Revenue & D.M.(S&S) Department,
Dispur, Guwahati-06.

Sub:-

Regarding submission of replies against the Original Unstarred Assembly Question D. No. 19 asked by Hon'ble MLA Sri Ashrafal Hussain.

Ref:-

Your letter No. E 542384/2024, Dtd. 21-08-2024.

Sir,

With reference to the subject cited above, I have the honour to submit herewith the replies against the Original Unstarred Assembly Question D. No. 19 asked by Hon'ble MLA Sri Ashrafal Hussain in respect of Jorhat District as follows :-

- a) Ans:- Only one (1) family were evicted in the year of 2017 at Kukurachuwa Gaon of Lahing Mouza under Teok Revenue Circle. No eviction drive has carried out till date from 2017.
- b) Ans:- No eviction drive has carried out from the year of 2020 to 2022 in respect of Jorhat District. Only one family has evicted in the year of 2017 at Kukurachuwa Gaon of Lahing Mouza, under Teok Revenue Circle. No eviction drive has carried out till date from 2017.
- c) Ans:- The evicted peoples are not landless, they have their own land. Therefore, no rehabilitation is required.
- d) Ans:- Does not arise.
- e) Ans:- Does not arise.
- f) Ans:- 479 Nos. of families have no land titles under Jorhat District. They are as follows:-

Sl. No.	Name of the villages	No. of families
1.	Alichiga Gaon	30
2.	Bormukoli Pathar Gaon	35
3	Hatishal Gaon	150
4	Major Chapori Gaon	200
5	Bajorchiga Gaon	15
6	Dogarchuck	20
7	Mohkhutipothar Gaon	10
8	Chutalbagh Chapori Gaon	19
	Total	479

g) Ans:- Total 2 Nos. of families lost their houses in the flood & erosion, process is going on those 2 families for Rehabilitation.

Submitted for favour of your kind information and necessary action.

Yours faithfully,

Addl. District Commissioner (Rev.)
Jorhat.

Dated Jorhat the 22nd August-2024

Memo No JRS-32/2020

Copy to:-

PA to DC for kind appraisal to the District Commissioner, Jorhat.

Addl. District Commissioner (Rev.)
Jorhat.



GOVERNEMENT OF ASSAM
O/o THE DISTRICT COMMISSIONER::KAMRUP::AMINGAON
LAND SETTLEMENT BRANCH

No. KRS- 637/2023 /

Dated- 23/08/2024

To,

The Joint Secretary to the Govt. of Assam
Revenue & Disaster Management Department

Sub: Regarding replies of Provisional starred Assembly Question Dy. No.19 to be asked by Sri.Ashraful Hussain, MLA.

Ref: E-542384/2024 Dated Dispur, the 21-08-2024

Sir,

With reference to the subject cited above, I have the honour to submit here with the replies of the Provisional starred Assembly Question Dy. No.19 to be asked by Sri.Ashraful Hussain MLA in cancellation of the earlier Assembly reply vide letter No.KRS-637/2023/32 Dated.22/08/2024.

The replies are as follows:-

- A) 17 Nos. of families including 15B-2K-15L have been evicted at Villages-Numalijalah, Dhopatari and Sila on 4/4/2017 and 15/5/2017 under North Guwahati Revenue Circle and land measuring 8 Lecha had been evicted under Nagarbera Revenue Circle of Kamrup District.
- B) There are 92 families of total land measuring 205B-2K-15L have been evicted from 20 May, 2022 to till date. The process of eviction drive has been completed from 28/06/2024 to 06/07/2024 at Villages- Bamunigaon, Jalah, Changsari, Ghorajan and Sila under North Guwahati Revenue Circle and 124 Nos. of families of Villages-Baniapara, Bituttari, 3No.Futuri, 2No. Futuri, Abhipara, Gobardiya and Mairapur on 9/3/2023, 30/3/2023 and 23/11/2023 under Palasbari Revenue Circle of Kamrup District.
- C) The evicted people have not been given rehabilitation due to existence of Patta land in other places of North Guwahati Revenue Circle and accordingly not applicable in other Revenue Circle of Kamrup District.
- D) Does not arise.
- E) The evicted people have not been qualified for the land titles under Mission Basundhara scheme since they have other Patta lands.
- F) There are total 2520 Nos. of landless families under Kamrup District.
- G) In the last 10 years, there are 184 Nos. of families affected by floods and erosion. There are 124 Nos. of families have been rehabilitated and proposals for rehabilitation of 60 Nos. of families are under process.

Yours faithfully

① Addl. Deputy Commissioner
Kamrup, Amingaon

অসম চৰকাৰ



GOVERNMENT OF ASSAM
OFFICE OF THE DISTRICT COMMISSIONER
KAMRUP METROPOLITAN DISTRICT, GUWAHATI
(LAND SETTLEMENT BRANCH)

Fax - 0361-2544452

Website - www.kamrupmetro.nic.in

Dated : 29/08/2024

Telephone - 0361-2540149

E-mail - kamrupmetro@nic.in

KRS 35/2024/1360

To,

The Joint Secretary to the Govt. of Assam,
Revenue & Disaster Management Department, Dispur.

Sub:

Reply of Assembly Question Dy. No.19 to be asked by Sri Ashraful Hussain, Hon'ble MLA.

Ref:

E-542380/2024, dtd. 21/08/2024

Sir,

With reference to the letter and subject cited above, I have the honour to furnish herewith the reply of Original Unstarred Assembly Question Dy. No. 19 to be asked by Sri Ashraful Hussain, Hon'ble, Hon'ble MLA as follows:

(এ)

ক্রমিক নং	ৰাজহ চক্ৰৰ নাম	২০১৬ তাৰিখৰ পৰা ২০২১ চনলৈকে চৰকাৰী জমীৰ পৰা উচ্ছেদিত গাওঁৰ নাম	তাৰিখ	মাটিৰ পৰিমাণ	পৰিমাণ
১	দিছপুৰ ৰাজহ চক্ৰ	বেলতলা মৌজাৰ অন্তৰ্গত গাওঁ	২০১৬ চনৰ পৰা ২০২১ চনলৈ	১০ বিঘা ১ কঠা ১০ লেছা	৩৫ টা
২	সোনাপুৰ ৰাজহ চক্ৰ	চামতা পথাৰ গাওঁ	২৭.১২.২০১৬	৬০ বিঘা জমী	১৯ টা
৩	গুৱাহাটী ৰাজহ চক্ৰ	চহৰ উলুবাৰী ৩ নং খণ্ড গাওঁৰ গোটানগৰ গাওঁৰ আৰু মালিগাওঁ গাওঁৰ	০১.১১.২০২১ ২৭.১১.২০২১ ১৩.১২.২০২১	২ কঠা ৫ লেছা ৪ কঠা ১ লেছা ২ কঠা ৮ লেছা	৫ টা পৰিয়ালক ১ টা পৰিয়ালক ৮ টা পৰিয়ালক

(বি)

ক্রমিক নং	ৰাজহ চক্ৰৰ নাম	২০.০৫.২০২২ তাৰিখৰ পৰা বৰ্তমানলৈ চৰকাৰী জমীৰ পৰা উচ্ছেদিত গাওঁৰ নাম	তাৰিখ	মাটিৰ পৰিমাণ	পৰিমাণ
১	গুৱাহাটী ৰাজহ চক্ৰ	জি.এম.চি এইচ	০৪.০৫.২০২২	৫ লেছা জমী	১ টা
		চহৰ গুৱাহাটী ২ নং খণ্ড ৰাজহুৱা	২২.০৫.২০২২	৫ লেছা জমী	২ টা
		ৰাস্তা	১২.১২.২০২২	৪ কঠা ৬ লেছা	১২ টা
		ঠ	১৩.১২.২০২২	৪ কঠা ৬ লেছা	৫ টা
		চহৰ ভৰলু ৩য় খণ্ড	২৭.১১.২০২২	২ কঠা	৪ টা
		চহৰ শৰণীয়া ২ নং খণ্ড	৬.১২.২০২২	১ বিঘা	৩ টা
		চহৰ ভৰলুমুখ ২য় খণ্ড	৭.২.২০২৩	২ কঠা	২ টা
২.	দিছপুৰ ৰাজহ চক্ৰ	ভৰলুমুখ ১ নং খণ্ড	২৯.১.২০২৩	২ কঠা	২ টা
		শিলসাকো বিল		৫৭৭ বিঘা	৭৫০ টা

(চি) উচ্ছেদিত পৰিয়ালক বৰ্তমানলৈকে পুনৰ সংস্থাপন দিয়া হোৱা নাই।

(ডি) কামৰূপ মহানগৰ জিলাত উচ্ছেদৰ সময়ত কোনো লোকৰ মৃত্যু হোৱা নাই।

(ই) মন্তব্য দিব লগা নাই।

(এফ) কামৰূপ মহানগৰ জিলাত ২৩৫৪৩ জন ভূমিহীন লোক আছে।

(জি) কামৰূপ মহানগৰ জিলাত যোৱা ১০ বছৰত বানপানী আৰু গড়াখহনীয়াৰ ফলত কোনো লোক গৃহহীন আৰু ভূমিহীন হোৱা নাই।

মহোদয়ৰ জ্ঞাতাৰ্থে ও বিহিত ব্যৱস্থাৰ্থে প্ৰেৰণ কৰা হল।

ভৱদীয়

অতিৰিক্ত জিলা আয়ুক্ত,
কামৰূপ মহানগৰ জিলা,
গুৱাহাটী।

তাৰিখ : -০৮-২০২৪

মেমো নং কে আৰ এছ- ৩৫/২০২৪/

ইয়াৰ প্ৰতিলিপি:-

ব্যক্তিগত সহায়ক জিলা আয়ুক্ত, কামৰূপ মহানগৰ জিলা, গুৱাহাটী জ্ঞাতাৰ্থে।

অতিৰিক্ত জিলা আয়ুক্ত,
কামৰূপ মহানগৰ জিলা,
গুৱাহাটী।



GOVT. OF ASSAM
OFFICE OF THE DISTRICT COMMISSIONER::LAKHIMPUR::NORTH LAKHIMPUR
(REVENUE BRANCH)

No. RM-22/46/2024-REV-LKPR/

Dated. 22/08/2024.

To

The Joint Secretary to the Govt. of Assam,
 Revenue & D.M. (S) Department, Dispur, Guwahati-06.

Sub:- Reply of Assembly Question Diary No. 19 to be asked by Shri Ashraful Hussain, Hon'ble MLA.

Ref:- ECF No.. 542384/2024, Date Dispur, the 21-08-2024.

Sir,

With reference to the subject cited above, I have the honour to submit herewith the required reply of Assembly Question Diary No. 19 to be asked by Shri Ashraful Hussain, Hon'ble MLA in respect of Lakhimpur District is as follows.

- a) Total no. of peoples evicted from Lakhimpur district from government land during 2016-2021 are as follows:-

Sl. No.	Name of Revenue Circle	Land schedule	Area	Date/Year of eviction	Remarks
1	North Lakhimpur	Vill-Rajgarh, Mouza-Nakari,	131B-02K-02L	2016-17	25 nos. of families
		Vill-Bhugmon, Mouza-Lakhimpur,	583B-04K-09L	2017-18	17 nos. of families
		NL Town, Mouza-Lakhimpur,	49B-02K-19L	2017-18	56 nos. of families
		NL Town 1 st part, Mouza-Lakhimpur,	14B-0K-0L	2018-19	74 nos. of families
		NL Town 2nd part, Mouza-Lakhimpur,	0B-04K-0L	2019-20	05 nos. of families
		Vill-Saboti, Mouza-Nakari	08B-02K-10L	2020-21	30 nos. of families
2	Kadam	Vill-Na-Ali, Mouza-Kadam,	08B-02K-15L	2017	171 nos. of shops
		Vill-Naharbari NC, Mouza-Kadam,	03B-01K-10L	2018	48 nos. of shops
		Vill-Rupohi, Mouza-Kadam,	56B-02K-03L	2019	
		Vill- Na-Ali Bongali, Mouza-Kadam,	68B-01K-0L	2019	
		Vill- Na-Ali Bohotia, Mouza-Kadam,	02B-03K-0L	2020	35 nos. of shops
		Vill- Na-Ali Bongali & Rajgarh Rupohi Mouza-Kadam,	38B-0K-10L	2021	
3	Dhakuakhana	Vill- Bangala Chapori, Mouza-Dhakuakhana,	00B-02K-0L	2021	Cremation ground
		Vill- Bangala Chapori, Mouza-Dhakuakhana,	02B-02K-03L	2021	Dumping ground



- b) Total no. of peoples evicted from Lakhimpur district from government land from May 20,2022 to till now are as follows:-

Sl. No.	Name of Revenue Circle	Land schedule	Area	Date/Year of eviction	Remarks
1	North Lakhimpur	Vill-Goriajan, Mouza-Lakhimpur	0B-0K-2L	2022-24	01 no. of families
2	Kadam	Vill-Balijan Bongali, Mouza-Kadam	54B-02K-18L	2023	13 no. of families
3	Dhakuakhana	Vill-Huz, Mouza-Dhakuakhana.	0B-04K-05L	2022	Roadside reservation
		Vill-Moghuli Capori, Mouza-Dhakuakhana.	02B-01K-05L	2022	Roadside reservation
		Vill-Konwar Ghanhi, Mouza-Dhakuakhana.	1B-03K-06L	2022	Roadside reservation
		Vill-Dakhin Chapori, Mouza-Dhakuakhana.	0B-02K-0L	2022	Roadside reservation
		Vill-Namrupia Jalbhari, Mouza-Dhakuakhana.	0B-02K-10L	2022	VGR
		Vill-Dewalia Gobindapur, Mouza-Dhakuakhana.	0B-03K-10L	2022	VGR
		Vill- Namrupia Jalbhari, Mouza-Dhakuakhana.	0B-0K-10L	2023	Gu Bat

- c) No people have been given rehabilitation by the government since 2021.
d) No people have died during the eviction since 2016.
e) No application has been received from the evicted people for land under Mission Basundhara.
f) 20149 nos. of families do not have any land titles in Lakhimpur District.
g) In the last 10 years, 593 nos. of families lost home in flood and erosion & 05 nos. of them are rehabilitated as per SDRF norms in Lakhimpur District.

This is for favour of your kind information and necessary action.

Yours faithfully

Addl. District Commissioner (Rev.)
Lakhimpur

Dated. 22/08/2024.

Memo No. RM-22/46/2024-REV-LKPR/

Copy to :

C.A. to D.C. for kind appraisal to the District Commissioner, Lakhimpur.

Sd/-
Addl. District Commissioner (Rev.)
Lakhimpur





GOVERNMENT OF ASSAM
OFFICE OF THE DISTRICT COMMISSIONER:::MAJULI
(REVENUE BRANCH)

Tel-037752774424

E-mail ID- dcmajuli@gmail.com

No. RM/40/2023-REV-MJL / 5421

Dated Majuli the 22nd August, 2024

To,

The Joint Secretary to the Govt. of Assam,
Revenue & D.M. Department,
Janata Bhawan, Dispur, Guwahati - 06.

Sub: Replies to the Original Unstarred Assembly Question Dy No. 19 asked by Shri Ashraful Hussain, Hon'ble MLA.

Ref.: Letter received from your end vide No. E - 542384/2024 dated 21/08/2024.

Sir,

With reference to the subject cited above, I have the honour to furnish herewith the replies to the Original Unstarred Assembly Question Dy No. 19 asked by Shri Ashraful Hussain, Hon'ble MLA:

- (a) No people have been evicted from government land during the year 2016-2021 in Majuli District.
- (b) Does not arise.
- (c) Does not arise.
- (d) Does not arise.
- (e) Does not arise.
- (f) A total of 7750 nos. families under Majuli Revenue Circle and 3676 nos. of families under Ujani Majuli Revenue Circle do not have documented land or land titles in respect of Majuli District. These people reside in the government land in the non-cadastral villages.
- (g) In the last 10 (ten) years, total 831 nos. of families have been affected due to erosion in Majuli District. Out of the total affected families, 818 nos. of families resided in the Non-Cadastral Chapories under Majuli Revenue Circle and they have been shifted from the erosion site to another safe place in advance along with their household properties by themselves. Remaining 13 nos. of affected families under Ujani Majuli Revenue Circle were provided rehabilitation grant.

In the last 10 (ten) years, total 93 nos. of families have lost their homes due to flood, however, their land has not been lost. All 93 flood affected families in the District have been provided rehabilitation grant as per SDRF norms.

This is for favour of your kind information.

Yours faithfully,


Addl. District Commissioner (Rev.)
Majuli

Dated Majuli the 22nd August, 2024

Memo No.: No. RM/40/2023-REV-MJL

Copy to:

1. P.A. to D.C., Majuli for kind appraisal of D.C., Majuli.
2. Office file.

Addl. District Commissioner (Rev.)
Majuli



অসম চৰকাৰ

জিলা আয়ুক্ত কাৰ্য্যালয় ::::::::::: মৰিগাঁও ::::::::::: (অসম)

নং- এম.আৰ.এচ-৬৮/২০২২/৩৬৭

তাৰিখ- ২২/০৮/২০২৪

প্ৰতি,

স্বীকৃতি-সচিব,

অসম চৰকাৰৰ ৰাজহ ও দুৰ্যোগ ব্যৱস্থাপনা বিভাগ
দিচপুৰ গুৱাহাটী।

বিষয় - মাননীয় বিধায়ক শ্ৰী আশৰাফুল হুছেনৰ বিধান সভাৰ ডি.ওৱাই-১৯ নং যোগে বিচৰা বিধান সভাৰ প্ৰশ্নোত্তৰ।

প্ৰসঙ্গ - আপোনাৰ ২১/০৮/২০২৪ তাৰিখৰ ই.চি.এফ-৫৪২৩৮৪/২০২৪ নং চিঠি।

মহোদয়,

ওপৰোক্ত বিষয় ও প্ৰসঙ্গৰ সন্দৰ্ভত সন্মান সহকাৰে জনোৱা হয় যে, মাননীয় বিধায়ক শ্ৰী আশৰাফুল হুছেন দেবে বিচৰা বিধান সভাৰ ডি.ওৱাই নং-১৯ নং প্ৰশ্নোত্তৰ তলত উল্লেখ কৰা ধৰনে মহোদয়ৰ বিহিতাৰ্থে প্ৰেৰণ কৰা হ'ল-

ক) মৰিগাঁও জিলাৰ অধীনৰ চৰকাৰী ভূমিত ২০১৬-২১ চনলৈ কোনো উচ্ছেদ হোৱা নাই।

খ) মৰিগাঁও জিলাৰ অধীনৰ চৰকাৰী ভূমিত ২০ মে, ২০২২ চনৰ পৰা বৰ্তমানলৈ ১১৩০ টা পৰিয়াল উচ্ছেদ কৰা হয়।

চন	পৰিয়ালৰ সংখ্যা	ভূমিৰ বিৱৰণ
২০২২	৩২	অসম ঔদ্যোগিক আন্তঃগাথনি উন্নয়ন নিগমৰ ভূমি
২০২৪ মাৰ্চ	১৮	ঐ
২০২৪, জুন, জুলাই	১০৫০	কেন্দ্ৰীয় চৰকাৰ

গ) মৰিগাঁও জিলাৰ অধীনত ২০২১ চনৰ পৰা ওৱাং-ৰ পৰা উচ্ছেদ হৈ অহা ৭৬ পৰিয়ালক ভূমি আৱণ্টন দিয়া হৈছে।

ঘ) মৰিগাঁও জিলাৰ অধীনত ২০১৬ চনলৈ কোনো উচ্ছেদিত লোকৰ মৃত্যু হোৱা নাই।

ঙ) মৰিগাঁও জিলাৰ অধীনত কোনো উচ্ছেদিত লোকক মিছন বসুন্ধৰা আঁচনিৰ জৰিয়তে ভূমি পট্টা দিয়া হোৱা নাই।

চ) মৰিগাঁও জিলাৰ অধীনত মাটিৰ পট্টা নথকা পৰিয়ালৰ সংখ্যা ১৫,৩৪৯ টা।

ছ) মৰিগাঁও জিলাৰ অধীনত বিগত ১০(দহ) বছৰত বানপানী আৰু গৰাখহনীয়াত ২৯৪৭ টা পৰিয়াল গৃহহীন হৈছে। মৰিগাঁও ৰাজহ চক্ৰত অন্য ৰাজহ চক্ৰৰ পৰা অহা ১০ টা পৰিয়ালক মুঠ ৫ (পাঁচ) বিঘা মাটি দি পুনৰ সংস্থাপন কৰা হয়।

ভৱদীয়

অতিৰিক্ত জিলা আয়ুক্ত
মৰিগাঁও

তাং ২২/০৮/২০২৪

মেমো নং- এম.আৰ.এছ ৬৮/২০২২/৩৬৭-ক

প্ৰতিলিপি:

১) জিলা আয়ুক্তৰ ব্যক্তিগত সহায়ক, তেখেতে বিষয়টো জিলা আয়ুক্ত মহোদয়ক অৱগত কৰিব।

ধা.

অতিৰিক্ত জিলা আয়ুক্ত
মৰিগাঁও



GOVT. OF ASSAM
OFFICE OF THE DISTRICT COMMISSIONER :: NAGAON
(REVENUE BRANCH)

Date:22.08.2024

No.Rev-22/108/2024-REV-NGN /12

To,

Joint Secretary to the Govt of Assam,
Revenue & DM (S&S) Department,
Dispur, Guwahati-06.

Sub.- Regarding submission of reply to Assembly Question D. No.19 asked by MLA Shri Ashraful Hussain.

Ref: Your letter No.E-542384/2024, Dated 21.08.2024

Sir,

With reference to the subject cited above, I have the honour to furnish the following information/comment in respect of Assembly Question D. No.19 asked by MLA Shri Ashraful Hussain and as sought vide your letter No. under reference.

(a) Details of eviction carried out during 2016-2021:

Revenue Circle	Place of Eviction	Date	Nos. of evicted people
Kaliabor	Bandardubi	19.09.2016	175
	Deuchur Chang	19.09.2016	114
	Palkhowa	19.09.2016	11
Dhing	Kadamonni Pathar	23.09.2016	65
Total			365

(b) Details of eviction carried out from May,2022 till now:

Revenue Circle	Place of Eviction	Date	Nos. of evicted people
Rupahi	Sutirpar	25.10.2022	4
Raha	Pahupuri Khaity	28.03.2022	11
Dhing	Batadrava Borhisa	19.12.2022	1
	Haidubi Pathar	19.12.2022	342
	Bhumuraguri	19.12.2022	291
	Lalungaon	19.12.2022	300
Total			949

(c) 16 Families have been allotted land.

(d) Total 02 (Two) individuals died during eviction since 2016. Details as follows:

1. Anjuma Khatun, W/o: Md. Mossa Ali, Village: Bandardubi, Age: 19 Years
2. Md.Faleruddin, S/o: Lt. Abdul Ali, Village: Bandardubi, Age: 26.

(e) No.

(f) Could not be ascertained.

(g) 1048 People lost homes in flood and erosion in last 10 years. Rehabilitation Grant (RG) as per SDRF Norms has been provided to the affected people.

Yours faithfully,

Addl. District Commissioner (Rev.)
Nagaon
Date:22.08.2024

Memo No.Rev-22/108/2024-REV-NGN/12 -A

Copy to :

1. PA to DC, Nagaon for kind appraisal of the District Commissioner, Nagaon.

Addl. District Commissioner (Rev.)
Nagaon



অসম চৰকাৰ

জিলা আয়ুক্তৰ কাৰ্য্যালয় -- নলবাৰী
ভূমি পট্টন শাখা

নং - এন.এল.এচ. - ৫-২৭/২০২১/২১১
প্ৰতি,

তাং- ২২/০৮/২০২৪

যুটীয়া সচিব, অসম চৰকাৰ,
ৰাজহ আৰু দুৰ্যোগ প্ৰশমন বিভাগ, দিছপুৰ
গুৱাহাটী-৬।

বিষয় -

প্ৰসঙ্গ -

মহাশয়,

বিধান সভাৰ সন্মানীয় বিধায়ক, শ্ৰী আশ্ৰাফুল হুছেইন Dy No. ১৯ যোগে সোধা প্ৰশ্নোত্তৰ।

নং E.৫৪২৩৮৪/২০২৪ তাৰিখ - ২১/৮/২০২৪।

ওপৰোক্ত বিষয় ও প্ৰসঙ্গ সন্দৰ্ভত, অসম বিধান সভাৰ সন্মানীয় বিধায়ক শ্ৰী আশ্ৰাফুল হুছেইন Dy No. ১৯ যোগে সোধা প্ৰশ্নোত্তৰ তলত

দিয়া ধৰণৰ।

নলবাৰী ৰাজহ চক্ৰ -

ক) নাই	খ) নাই	গ) নাই	ঘ) নাই	ঙ) নাই	চ) ৪০৭ টা পৰিয়াল।	ছ) ভূমি হীন হোৱা নাই
--------	--------	--------	--------	--------	-----------------------	-------------------------

ঘগ্ৰাপাৰ ৰাজহ চক্ৰ

ক) নাই	খ) নাই	গ) প্ৰযোজ্য নহয়।	ঘ) প্ৰযোজ্য নহয়।	ঙ) প্ৰযোজ্য নহয়।	চ) ৯৭১ টা পৰিয়াল	ছ) নাই
--------	--------	----------------------	----------------------	----------------------	----------------------	--------

বৰফেকী ৰাজহ চক্ৰ

ক) ১৩২ টা পৰিয়াল।	খ) ৫৪টা পৰিয়াল।	গ) দিয়া হোৱা নাই।	ঘ) মৰা নাই।	ঙ) নহয়।	চ) ১০৮২ টা ভূমি হীন পৰিয়াল আছে।	ছ) নাই
-----------------------	---------------------	-----------------------	----------------	----------	-------------------------------------	--------

বৰভাগ ৰাজহ চক্ৰ

ক) ১৩৪বিঘা০কঠা১৩লেছা (উচ্ছেদিত এলেকা চৰকাৰী জড়িত থকা পুখুৰী।	খ) প্ৰযোজ্য নহয়।	গ) প্ৰযোজ্য নহয়।	ঘ) প্ৰযোজ্য নহয়।	ঙ) প্ৰযোজ্য নহয়।	চ) প্ৰযোজ্য নহয়।	ছ) প্ৰযোজ্য নহয়।
---	----------------------	----------------------	----------------------	----------------------	----------------------	----------------------

টিছ ৰাজহ

চক্ৰ

ক) নাই	খ) নাই	গ) নাই	ঘ) নাই	ঙ) নাই।	চ) নাই	ছ) যোৱা ১০ বছৰত বানপানীত ২৯টা পৰিয়াল সম্পূৰ্ণভাৱে ক্ষতিগ্ৰস্ত হৈছে আৰু চৰকাৰী অনুদান দিয়া হৈছে
--------	--------	--------	--------	---------	--------	--

বানেকুছি ৰাজহ চক্ৰ

ক) নাই	খ) নাই	গ) নাই	ঘ) নাই	ঙ) নাই।	চ) নাই	ছ) নাই
--------	--------	--------	--------	---------	--------	--------

পশ্চিম নলবাৰী ৰাজহ চক্ৰ

ক) নাই	খ) নাই	গ) নাই	ঘ) নাই	ঙ) নাই।	চ) নাই	ছ) নাই
--------	--------	--------	--------	---------	--------	--------

মহোদয়ৰ জ্ঞাতাৰ্থে আৰু বিহীত কাৰ্য্যাকৰণাৰ্থে প্ৰেৰণ কৰা হল।

ভৱদীয়

অতিৰিক্ত জিলা আয়ুক্ত,
নলবাৰী

তাং- ২২/০৮/২০২৪

স্মাৰক নং - এন.এল.এচ. - ৫-২৭/২০২১/ ২১১-ক
প্ৰতিলিপিঃ

ব্যক্তিগত সহায়ক, জিলা আয়ুক্ত, নলবাৰীৰ জ্ঞাতাৰ্থে।

অতিৰিক্ত জিলা আয়ুক্ত, নলবাৰী

W.T. MESSAGE

22/08/2024

TO :: THE JOINT SECRETARY TO THE GOVT. OF ASSAM
REVENUE & D. M. DEPARTMENT, DISPUR, GUWAHATI-06 (.)

FROM :: DEPCOM SIVASAGAR (.)

NO.SVRS/ENC.15/2021/ 44 (.) DATED. 22-08-2024 (.) KINDLY REF. YOUR LETTER NO. E-542384/2024 DATED . 21-08-2024 (.) REGARDING ASSEMBLY QUESTION DY. NO. 19 ASKED BY SHRI ASHRAFUL HUSSAIN, HON'BLE MLA (.) THE REQUIRED INFORMATIONS IN RESPECT OF SIVASAGAR DISTRICT ARE AS FOLLOWS (.)

- a) 31 FAMILIES WERE EVICTED FROM THE NEARBY AREAS OF RUDRASAGAR POND UNDER SOLOGURI MOUZA OF AMGURI REVENUE CIRCLE, SIVASAGAR DISTRICT ON 13-05-2019 (.) EXCEPT THAT NO PEOPLE HAVE BEEN EVICTED FROM GOVERNMENT LAND WITHIN THE DISTRICT DURING 2016-2021(.)
- b) NO PEOPLE HAVE BEEN EVICTED IN SIVASAGAR DISTRICT FROM GOVT. LAND FROM MAY 20, 2022 TO TILL NOW UNDER THIS GOVERNMENT (.)
- c) NO SUCH EVICTION HAD BEEN CARRIED OUT SINCE 2021 IN THE DISTRICT (.) THEREFORE NO PEOPLE HAD TO BE GIVEN REHABILITATION BY THE GOVERNMENT SINCE 2021 (.)
- d) NO DEATHS HAVE BEEN REPORTED IN THE DISTRICT DURING EVICTIONS SINCE 2016 (.)
- e) NOT APPLICABLE (.)
- f) IN LAST 10 YEARS 2082 NUMBER OF PEOPLE DON'T HAVE ANY LAND TITLES IN SIVASAGAR DISTRICT (.)
- g) ONLY 2 FAMILIES FROM DEMOW REVENUE CIRCLE UNDER SIVASAGAR HAD LOST HOMES FROM EROSION IN LAST 10 YEARS (.) THEY HAVE RECEIVED REHABILITATION FROM THE GOVERNMENT (.)

SUBMITTED FOR FAVOUR OF YOUR KIND INFORMATION AND NECESSARY ACTION (.)

Memo NO.SVRS/ENC.15/2021/ 44 (A) Dated Sivasagar, the 22nd August, 2024

Copy to:

1. The HQ, APCOM, Sivasagar for immediate transmission of the above message please.
2. C.A. to DC, Sivasagar for kind appraisal of DC, Sivasagar.


Addl. District Commissioner (R),
Sivasagar



GOVERNMENT OF ASSAM
OFFICE OF THE DISTRICT COMMISSIONER :: SONITPUR :: TEZPUR
(Revenue Branch)

No. E-103737/501

To,

✓ Shri Dipankar Das, ACS
✓ The Joint Secretary to the Govt. of Assam,
Revenue & D.M. Department.

Sub: Regarding reply to Assembly Question D No. 19 asked by Hon'ble MLA Shri Ashraful Hussain.

Ref: E-542384/2024 dated 21/08/2024.

Sir / Madam,

With reference to the subject cited above, as directed I have the honour to submit herewith reply to the provisional stated Assembly Question Dy No. 19 asked by Hon'ble MLA Shri Ashraful Hussain as follows:

Sl. No.	Report / Reply	Remarks
a)	A total of 460 Nos of families have been evicted from 2016 to 2021 under Sonitpur District by eviction drives conducted on dated 05/12/2019 & 06/12/2019 in Naduar Revenue Circle and on 22/10/2020 in Thelamera Revenue Circle.	From 2016 to 2021, a total of 426 families have been evicted from Villages namely Gotaimari, Bhoroli Sapori, Gowalgaon, Lale tapu, Soki Ghat, Botia Mari, Digholi Sapori, and Koroioni Sapori under Tezpur Revenue Circle. Additionally, a total of 34 families have been evicted from the Thelamera Revenue circle on dated 22/10/2020.
b)	A total of 374 Nos of families have been evicted from May 20, 2022 upto this day under Sonitpur District by eviction drives conducted on 24/01/2024, 12/08/2024, 25/02/2024 in Tezpur Revenue circle and on 25/02/2024 in Dhekiajuli Rev. Circle.	In the Tezpur Revenue circle, a total of 60 families were evicted from Harigaon Village, Haleshwar Mauza, on January 24, 2024. Additionally, 12 families were evicted from Bhoj Khowa Sapori, Mahabhairab Mauza, on August 12, 2024, and 3 families were evicted from Batomari, Mahabhairab Mauza, on February 25, 2024. In the Dhekiajuli revenue circle, 299 families were evicted from 3 No Sitalmari Village on September 3, 2024.
c)	A total of 63 Nos of families have been rehabilitated under Sonitpur district since 2021.	In the Tezpur Revenue Circle, 63 Nos of families have been rehabilitated since 2021.

d)	Nil	Nil
e)	Nil	Nil
f)	A total of 1558 peoples and 2587 families don't have any land titles in Sonitpur District.	In Naduar Revenue Circle, 1558 Nos of peoples don't have any land titles. In Tezpur Revenue Circle, 718 Nos of families don't have any land titles. In Thelamara Revenue Circle, 557 Nos families don't have any land titles. In Dhekiajuli Revenue Circle, 1312 Nos of families don't have any land titles.
g)	In last 10 years under Sonitpur district, 42 Nos of families have lost homes in the floods & erosion and none have been rehabilitated till date.	In Tezpur Revenue Circle 42 Nos of families have lost homes in the floods & erosion in last 10 years and none have been rehabilitated till date.

This is for favour of your kind information and necessary action.

Yours faithfully,
Signed by

Raj Boruah

Date: 23-08-2024 17:26:56

Addl. District Commissioner,
Sonitpur, Tezpur.

Memo No. E-103737/501-A

Copy to:

1. The Addl. District Commissioner & Nodal Officer, Assembly Questions for information and necessary action.
2. PA to DC for kind appraisal of the District Commissioner, Sonitpur, Tezpur.
3. Office copy.

eSigned

Addl. District Commissioner,
Sonitpur, Tezpur.



GOVT. OF ASSAM

OFFICE OF THE DISTRICT COMMISSIONER: :SOUTH SALMARA MANKACHAR DISTRICT
HATSINGIMARI
(Revenue Branch)

Email: dc-southsalmara@nic

No. HRS-12/2017/

Dated Hatsingimari the 22nd Aug./2024

To,

The Joint Secretary to the Govt. of Assam
Revenue (Reforms) & D.M. Department.
Janata Bhavan, Dispur, Guwahati-06.

Sub:- Furnishing the material for reply of the Assembly Question Dy. No.19 asked by Shri Ashraful Hussain Hon'ble MLA.

Ref:- File No. E - 542384/2024 Dated- 21-08-.2024.

Sir,

With reference to the subject cited above, I have the honour to furnishing herewith the materials for reply of the Assembly Question Dy. No.19 Revenue Circle wise asked by Shri Ashraful Hussain, Hon'ble MLA are as follows.

Sl. No.	Report of South Salmara Rev. Circle	Report of Mankachar Rev. Circle
a	Does not arise.	No people have been evicted from Govt. land during the period of 2016-2021 under the jurisdiction of Mankachar Rev. Circle.
b	Nil	No people have been evicted from Govt. land during the period of May 20/2020 to till date under the jurisdiction of Mankachar Rev. Circle
c	Does not arise.	Does not arise.
d	Does not arise.	Does not arise.
e.	Nil	Does not arise.
f.	No land less people under South Salmara Rev. Circle.	Does not arise.
g.	Fully damaged houses under South Salmara Rev. Circle. 1. South Samara Mankachar Part= 227 Nos. The families have been provided compensation as per SDRF norms.	No people have become land less or home less during the period of last ten years under the jurisdiction of Mankachar Rev. Circle.

This is for favour of your kind information and necessary action.

Yours faithfully,

Addl. District Commissioner
South Salmara Mankachar
Hatsingimari.

Dated Hatsingimari the 22nd Aug./2024

Memo No. HRS-12/2017/

(A)

Copy to:

1. CA to D.C, for kind appraisal to the Deputy Commissioner, South Salmara Mankachar
2. Office file

Addl. Deputy Commissioner
South Salmara Mankachar
Hatsingimari.

E-mail MESSAGE

22.08.2024

TO : JOINT SECRETARY TO THE GOVT. OF ASSAM
REVENUE & D.M. (S&S) DEPARTMENT
DISPUR, GUWAHATI -6.

FROM : DISCOM TSK(.)

NO. TRKG/98/2019/ DTD 22/08/2024 (.) KINDLY REFER
ASSEMBLY QUESTION DY NO.19 TO BE ASKED BY SHRI ASHRAFUL HUSSAIN, HONBLE
MLA(.)AS PER REPORT OF CIRCLE OFFICERS OF TINSUKIA DISTRICT(COMMA)THE
REPLY TO THE ASSEMBLY QUESTION (DY. NO. 19) IN RESPECT OF TINSUKIA DISTRICT
FURNISHED AS UNDER (.)

- a) ২০১৬ চনৰ পৰা ২০২১ চনলৈকে চৰকাৰী মাটিত থকা কোনো পৰিয়ালক উচ্ছেদ কৰা হোৱা
নাই। কেৱল তিনিচুকীয়া ৰাজহ চক্ৰৰ অন্তৰ্গত সংৰক্ষিত চৰকাৰী মাটিত থকা অবৈধ দোকান,
হোটেল আৰু মন্দিৰ উচ্ছেদ কৰা হৈছে। উচ্ছেদিত ঠাই আৰু উচ্ছেদ কৰা তাৰিখ সমূহ
বিতংভাৱে তলত উল্লেখ কৰা হল :-

ক্রমিক নং	উচ্ছেদিত ঠাইৰ নাম	উচ্ছেদ কৰা তাৰিখ
১	মৌখুলি গাওঁ	১৮/১১/২০২১
২	বগাপানী টি.ই. ২৭ নং (২নং ব্লক)	৩১/১২/২০২১

- b) ২০ মে ২০২২ চনৰ পৰা বৰ্তমানলৈকে তিনিচুকীয়া ৰাজহ চক্ৰৰ অন্তৰ্গত ৫৮১ জন আৰু
শদিয়া ৰাজহ চক্ৰৰ অন্তৰ্গত ২ টা পৰিয়ালক চৰকাৰী মাটিৰ পৰা উচ্ছেদ কৰিছে। বিতং তথ্য
তলত উল্লেখ কৰা হলঃ-

ক্রমিক নং	ৰাজহ চক্ৰৰ নাম	উচ্ছেদিত ঠাইৰ নাম	পৰিয়ালৰ সংখ্যা	উচ্ছেদ কৰা তাৰিখ
১	তিনিচুকীয়া	ইটাখুলি টি.ই.১০৭	৯৫	১১/০৫/২০২২
		ইটাখুলি টি.ই.১২৫/১২৮/১৬৫/১৬ ৮	১৮	১১/০৫/২০২২
		মৌখুলি	২০	১১/০৫/২০২২
		বৰভেটা বঙালী	১৭	১১/০৫/২০২২
		তিনিচুকীয়া টাউন ১ম খণ্ড	১৪৭	১৩/০৬/২০২২
		তিনিচুকীয়া টাউন ৩য় খণ্ড	৯৫	১২/১২/২০২২
		১ নং পতীয়া পথাৰ	৫২	১২/১২/২০২২
		২ নং নাজিৰাটিং	১	১৭/১২/২০২২
		বগাপানী টিঃইঃ২৭ নং দঃ২ নং ব্লক	১৩৬	১৫/০২/২০২৩
২	ডুমডুমা	নাই	নাই	নাই
৩	মাৰ্ঘেৰিটা	নাই	নাই	নাই
৪	শদিয়া	চপাখোৱা টাউন	১	১৭/০২/২০২৩
		চপাখোৱা টাউন	১	১৮/০২/২০২৩

(c) ২০২১ চনৰ পৰা বৰ্তমানলৈকে তিনিচুকীয়া জিলাত উচ্ছেদিত লোক সকলক সংস্থাপিত কৰা হোৱা নাই।

(d) প্ৰযোজ্য নহয়।

(e) উচ্ছেদিত লোক সকল মিছন বসুন্ধৰা অধীনত মাটিৰ পত্ৰা পাৰৰ বাবে যোগ্য নাছিল।

(f) ভূমিহীন পৰিয়ালৰ তথ্য তলত উল্লেখ কৰা হল:-

ক্রমিক নং	ৰাজহ চক্ৰৰ নাম	ভূমিহীন লোকৰ সংখ্যা
১	তিনিচুকীয়া	৮৫৯৯
২	ডুমডুমা	৯৭৩৫
৩	মাৰ্ঘেৰিটা	নাই।
৪	শদিয়া	২৬২৭৫

(g) যোৱা ১০ বছৰত বানপানী গড়খহনীয়াত জাহ যোৱা পৰিয়ালৰ সংখ্যা আৰু উক্ত পৰিয়াল সমূহক মাটি আৱণ্টন দিয়া তথ্য তলত উল্লেখ কৰা হল:-

ক্রমিক নং	ৰাজহ চক্ৰৰ নাম	বানপানী গড়খহনীয়াত জাহ যোৱা পৰিয়ালৰ সংখ্যা	মাটিৰ আৱণ্টন পোৱা পৰিয়ালৰ সংখ্যা
১	তিনিচুকীয়া	১১৭	৫৩
২	ডুমডুমা	৩২	দিয়া হোৱা নাই।
৩	মাৰ্ঘেৰিটা	২	উক্ত পৰিয়ালৰ অতিৰিক্ত মাটি থকাৰ বাবে আৱণ্টনৰ প্ৰয়োজন হোৱা নাই।
৪	শদিয়া	৩৪	দিয়া হোৱা নাই।

Memo No. TRKG/98/2019/19

-A-

Dated Tinsukia the 22nd August, 2024

Copy to :-

1. CA To D.C. for kind appraisal of District Commissioner, Tinsukia

Addl. District Commissioner (Rev)

Tinsukia